


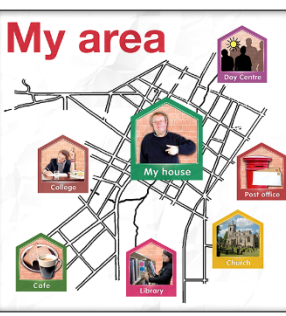


Updated A141 and St Ives Improvements Scheme Consultation – Easy Read






Pictures	Words
	<p>This document is the Easy Read version of the ‘Updated A141 and St Ives Improvements Scheme Consultation’.</p>
	<p>In October and November 2024, we showed you our plans to improve the A141 and St Ives travel network.</p>
	<p>Thank you for sharing your feedback.</p> <p>We have looked at each part of the plan and made some changes.</p>
	<p>We now want to share our updated plans with you.</p>





Pictures	Words
	<p>This consultation starts on 8 October 2025 and ends on 19 November 2025.</p>
	<p>Please read this document and share your thoughts in our survey.</p>

Background:





Pictures	Words
	<p>The A141 is a key road between the Fens and Huntingdon.</p> <p>It is very important for travel in Huntingdonshire and helps people get in and out of the area.</p>
	<p>The A141 connects to many other roads and places.</p> <p>These include the A14, A1, and local towns like St Ives and Earith.</p> <p>It also links to RAF Wyton and other important areas.</p>


Pictures	Words
	<p>The A141 has many problems. There are traffic jams, safety issues, noise, and bad air quality.</p> <p>People also use smaller roads to avoid traffic, which causes more problems.</p>
	<p>There are not enough safe paths for walking and cycling. Public transport is also not good enough.</p> <p>This makes the road a bad place for everyone.</p>
	<p>We need a new plan to fix these problems. We want to make travel easier and better for the environment.</p> <p>This will help with future growth of the area too.</p>
	<p>We listened to what you told us before and used your ideas to make things better.</p>
	<p>We now have a new plan called the A141 and St Ives Travel Network Improvements – Updated Package.</p>

Pictures	Words
	<p>It still has three parts:</p> <ol style="list-style-type: none"> 1. Active Travel 2. Public Transport 3. Roads
	<p>Active travel means walking, cycling, and using other 'wheeled' ways to get around.</p>
	<p>Public transport is buses and trains that people pay to use that charge set fares and run along fixed routes.</p>
	<p>Good roads are important for people and jobs, especially in places far from big towns.</p>
	<p>We want to make passenger travel better for everyone.</p>

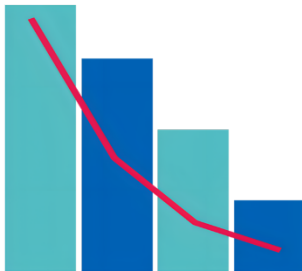


Pictures	Words
	<p>We want to support growth in the area; this means more jobs and homes for people.</p>
	<p>We want to make walking, cycling, and using scooters or wheelchairs easier and safer.</p>
	<p>We want to make bus services better with more buses and better routes.</p>
	<p>We want to take care of the environment. This means cleaner air and less noise.</p>





You said, we did – The changes we have made for Active Travel:

Pictures	Words
	<p>People want better roads and new paths to help them get to work and other important places.</p> <p>They also want safe paths for walking and cycling next to the roads.</p>
	<p>We will make 10 routes for walking, wheeling, and cycling. This is 3 more than we first planned.</p> <p>This will help people move around and get to important places more easily.</p>
	<p>There will be a new route on the A141 between Ermine Street and the footpath to St Peters Road/Kings Ripton Road.</p> <p>Kings Ripton Road and Sapley Road will be made better.</p>
	<p>Ermine Street will be made better.</p> <p>There will also be a new or better route along Harrison Way.</p>


Pictures	Words
	<p>A new active travel route will be added next to the bypass.</p> <p>This will help people walk or cycle more easily and safely.</p>



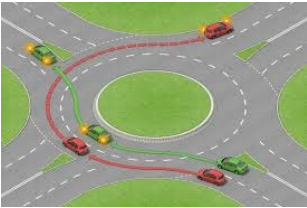


You said, we did – The changes we have made for Public Transport:



Pictures	Words
	<p>People said they would not use a Park & Ride at Giffords Farm as much as other places.</p>
	<p>A new plan has been made to make travel better for everyone.</p> <p>It will be easier, faster, and better for the planet.</p>
	<p>We will not have a Park & Ride at Giffords Farm or a service to Warboys and Chatteris anymore.</p>

Pictures	Words
 	<p>We plan to have two new Park and Ride places.</p> <p>One at Huntingdon Racecourse and the other at Wyton Airfield. Each with parking for 400 cars.</p>
	<p>We now plan to have direct bus services between Huntingdon and St Ives.</p> <p>This will help more people use buses instead of cars.</p>
	<p>The new bus services will help people travel between Huntingdon and St Ives. They will also keep links to Cambridge.</p>



You said, we did – The changes we have made for Roads:






Pictures	Words
	<p>People said our plan did not help with traffic in St Ives.</p> <p>So new ideas have been looked at to stop cars taking shortcuts and to make roads better.</p>





Pictures	Words
	<p>There will be a bus lane on Meadow Lane and a 20mph speed limit on roads south of the A1123 and west of Harrison Way.</p>
	<p>20mph zones help make busy areas safer by slowing down vehicles.</p> <p>mph (miles per hour) means the number of miles a vehicle travels in one hour.</p>
	<p>The roundabouts at B1040/A1123/Harrison Way will have more space for cars.</p>
	<p>No one will be able to turn right from the A1123 to Needingworth Road anymore.</p>
	<p>The traffic lights at Ramsey Road junction will give more time for cars on the A1123 to go through.</p>





Pictures	Words
	<p>There will be an extra lane for cars going south on Harrison Way between A1123 and Meadow Lane.</p>
	<p>These changes will make driving easier and reduce traffic jams.</p>

Have your say:





Pictures	Words
	<p>We want to know what you think about the updated travel plans for the A141 and St Ives.</p> <p>This is your chance to help make travel better in Huntingdonshire.</p>
	<p>You can share your thoughts and ideas until 11.59pm on Wednesday 19 November 2025.</p>






Pictures	Words
	<p>There are many ways to tell us what you think.</p>
	<p>You can fill out an online survey at: www.cambridgeshire.gov.uk/A141-StIves or ask for a paper survey and send it back to us.</p>
	<p>We will have four in-person events and one online event.</p>
	<p>The online event is on Thursday, 16 October 2025. It will be from 6pm to 7pm on Teams.</p>
	<p>Please sign up for this event online at: www.cambridgeshire.gov.uk/A141-StIves You can ask someone to help you do this if you need to.</p>





Pictures	Words
	<p>The first in-person event is at Huntingdon Town Hall, 53 High Street, Huntingdon, PE29 3AQ.</p> <p>It will be on Wednesday, 22 October 2025, from 11am to 3pm. This is a drop-in session.</p>
	<p>The second in-person event is at St Ives Corn Exchange, The Pavement, The Old Riverport, St Ives, PE27 5AD.</p> <p>It will be on Thursday, 23 October 2025, from 2pm to 7pm. This is a drop-in session.</p>
	<p>The third in-person event is at The Coneygear Centre, Buttsgrove Way, Huntingdon, PE29 1PE.</p> <p>It will be on Saturday, 8 November 2025, from 9am to 12.30pm. This is a drop-in session.</p>
	<p>The last in-person event is at Burgess Hall, One Leisure, Westwood Road, St Ives, PE27 6WU.</p> <p>It will be on Thursday, 13 November 2025, from 2pm to 7pm. This is a drop-in session.</p>

Pictures	Words
 	<p>You can visit our exhibition at New Shire Hall, Emery Crescent, Enterprise Campus, Alconbury Weald, Huntingdon, PE28 4YE.</p> <p>The exhibition is unstaffed, so there will not be anyone there to help.</p>
	<p>You can return your completed paper survey to:</p> <p>ALC2604, New Shire Hall, Emery Crescent, Enterprise Campus, Alconbury Weald, Huntingdon, PE28 4YE</p>
  	<p>You can also:</p> <ul style="list-style-type: none"> • Email us at TalkA141@cambridgeshire.gov.uk • Call us on 0345 045 5212 • Find us on 'X' @CambsCC #A141StIves or Facebook @CambridgeshireCC
	<p>Thank you for taking the time to complete our survey!</p> <p>Want to see what happens next?</p>

Next steps:

Pictures	Words
	<p>After this consultation ends, we will look at your feedback.</p> <p>This will help us decide on the final A141 and St Ives Travel Network Improvements Package.</p>
	<p>We need to make sure the plan fits with the project goals. This is very important.</p>
	<p>We will think about how long the work will take and how hard it will be. We will also look at any risks.</p>
	<p>We must check how the work will change the environment.</p> <p>This includes air, noise, water, trees, animals, and landscapes.</p>

Pictures	Words
	<p>We will look at the costs and benefits. The benefits must be more than the costs.</p> <p>Benefits means something that is good or helpful.</p>
	<p>We will use results from special surveys.</p> <p>This helps us know if our plan will work.</p>
	<p>We will also think about any changes in policies. This includes national, regional, and local policies.</p>
	<p>We will then write a report about what people have said and complete our plan.</p>
	<p>This is called an Outline Business Case.</p> <p>This will be ready by Spring 2026.</p>

Pictures	Words
	<p>The Outline Business Case will be talked about and agreed on by the group in charge of transport and buildings.</p>
	<p>We know that lots of people who live, visit, or work in Huntingdonshire want the roads around the A141 and St Ives to be made better soon.</p>
	<p>We will publish the Outline Business Case in Summer 2026.</p> <p>From Summer 2026 to late 2027 we will complete our Full Business Case.</p> <p>We will let everyone know how things are going along the way.</p>
	<p>If you have any questions, please contact us on the details above.</p>